



 [Send To Printer](#) [Back To Directions](#)

Start: 601 Pico Blvd
Santa Monica, CA
90405-1224 US

End: 2450 W Ball Rd
Anaheim, CA
92804-5211 US

Distance: 38.51 miles

Total Estimated Time: 44 minutes

Need InK?

Buy printer cartridges:

Save up to 75%

Free UPS 2-day air shipping











[Buy Now](#)

**Order today - get a free package
of 4 x 6 photo paper!**

www.InkSell.com

Directions

Distance

- | Directions | Distance |
|---|------------|
|  1. Start out going Northeast on PICO BLVD toward 7TH ST. | 0.1 miles |
|  2. Turn LEFT onto LINCOLN BLVD/CA-1. | 0.2 miles |
|  3. Turn RIGHT onto OLYMPIC BLVD. | 0.1 miles |
|  4. Merge onto I-10 E via the ramp- on the left- toward LOS ANGELES. | 15.5 miles |
|  5. Take CA-60 E toward I-5 S/SANTA ANA/POMONA. | 0.6 miles |
|  6. Merge onto I-5 S toward SANTA ANA. | 18.6 miles |
|  7. Take the MAGNOLIA AVE exit- exit number 114A. | 0.3 miles |
|  8. Turn RIGHT onto MAGNOLIA AVE. | 2.5 miles |
|  9. Turn LEFT onto W BALL RD. | 0.3 miles |
|  End at 2450 W Ball Rd, Anaheim, CA 92804-5211 US | |



© 2004 MapQuest.com, Inc.

Start:

601 Pico Blvd
Santa Monica, CA
90405-1224 US

End:

2450 W Ball Rd
Anaheim, CA
92804-5211 US



© 2004 MapQuest.com, Inc., © 2004 NAVTEQ



© 2004 MapQuest.com, Inc., © 2004 NAVTEQ



Notes:

.....

.....

.....

.....

.....

.....

[All rights reserved. Use Subject to License/ Copyright](#)

These directions are informational only. No representation is made as to their content, road conditions or route usability or expeditiousness. User assumes all risk of use. MapQuest and its suppliers assume no responsibility for any loss or delay resulting from such use.