



 [Send To Printer](#) [Back To Directions](#)

**Start:** 601 Pico Blvd  
Santa Monica, CA  
90405-1224 US

**End:** 15500 Stephen S Wise Dr  
Los Angeles, CA  
90077-1520 US

**Distance:** 11.42 miles

**Total Estimated Time:** 14 minutes

## Need InK?

**Buy printer cartridges:**

Save up to 75%

Free UPS 2-day air shipping












[Buy Now](#)

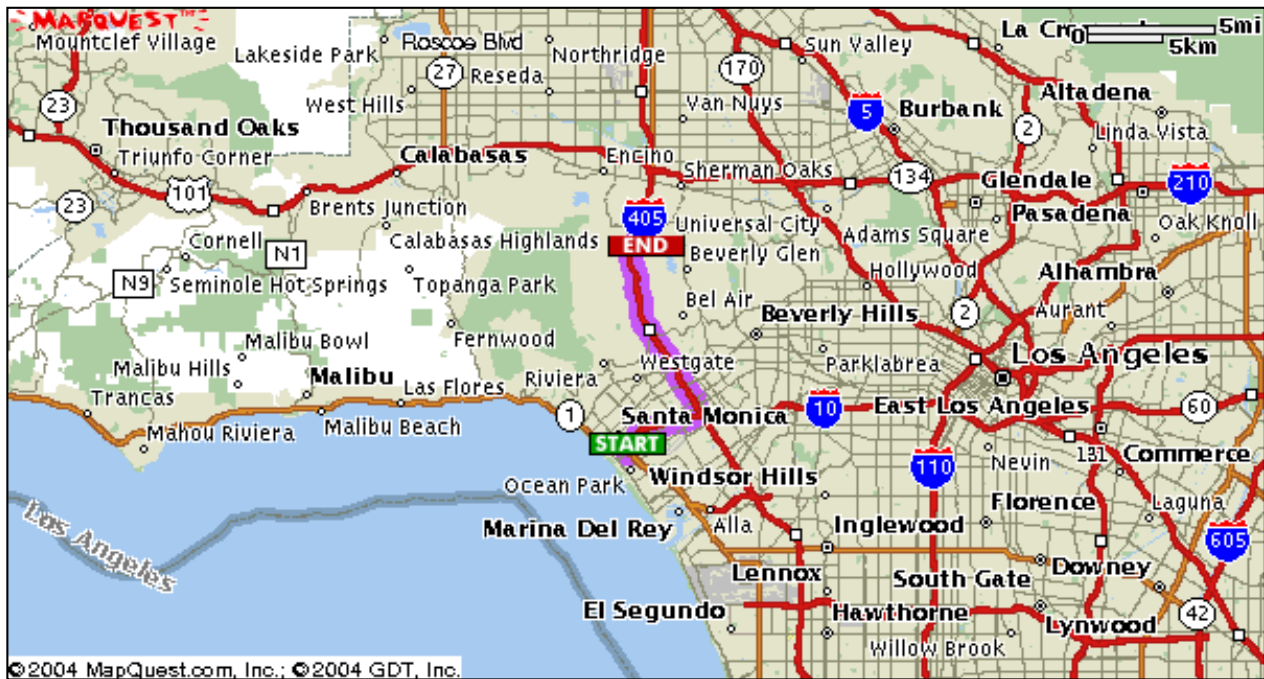
**Order today - get a free package  
of 4 x 6 photo paper!**

[www.InkSell.com](http://www.InkSell.com)

### Directions

### Distance

- |   |  |            |
|---|--|------------|
|    | 1. Start out going Northeast on PICO BLVD toward 7TH ST.             | 0.1 miles  |
|    | 2. Turn LEFT onto LINCOLN BLVD/CA-1.                                 | 0.2 miles  |
|    | 3. Turn RIGHT onto OLYMPIC BLVD.                                     | 0.1 miles  |
|    | 4. Merge onto I-10 E via the ramp- on the left- toward LOS ANGELES.  | 2.7 miles  |
|   | 5. Merge onto I-405 N via exit number 3A toward SACRAMENTO.          | 7.3 miles  |
|  | 6. Take the SKIRBALL CTR DR exit toward MULHOLLAND DR.               | 0.3 miles  |
|  | 7. Turn LEFT onto SKIRBALL CENTER DR.                                | 0.2 miles  |
|  | 8. Turn SLIGHT RIGHT onto MULHOLLAND DR.                             | 0.2 miles  |
|  | 9. Turn RIGHT onto N CASIANO RD.                                     | 0.1 miles  |
|  | 10. Turn LEFT onto STEPHEN S WISE DR.                                | <0.1 miles |
|  | <b>End at 15500 Stephen S Wise Dr, Los Angeles, CA 90077-1520 US</b> |            |



©2004 MapQuest.com, Inc.; ©2004 GDT, Inc.

**Start:**

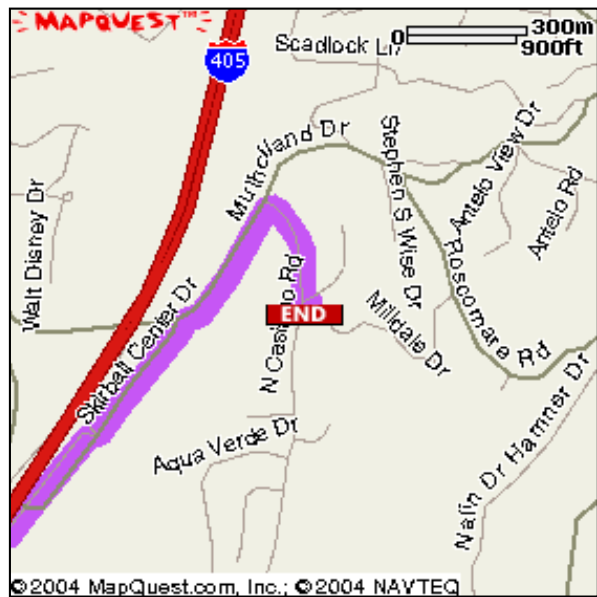
601 Pico Blvd  
Santa Monica, CA  
90405-1224 US

**End:**

15500 Stephen S Wise Dr  
Los Angeles, CA  
90077-1520 US



©2004 MapQuest.com, Inc.; ©2004 NAVTEQ



©2004 MapQuest.com, Inc.; ©2004 NAVTEQ



**Notes:**

.....

.....

.....

.....

.....

.....

[All rights reserved. Use Subject to License/ Copyright](#)

These directions are informational only. No representation is made as to their content, road conditions or route usability or expeditiousness. User assumes all risk of use. MapQuest and its suppliers assume no responsibility for any loss or delay resulting from such use.